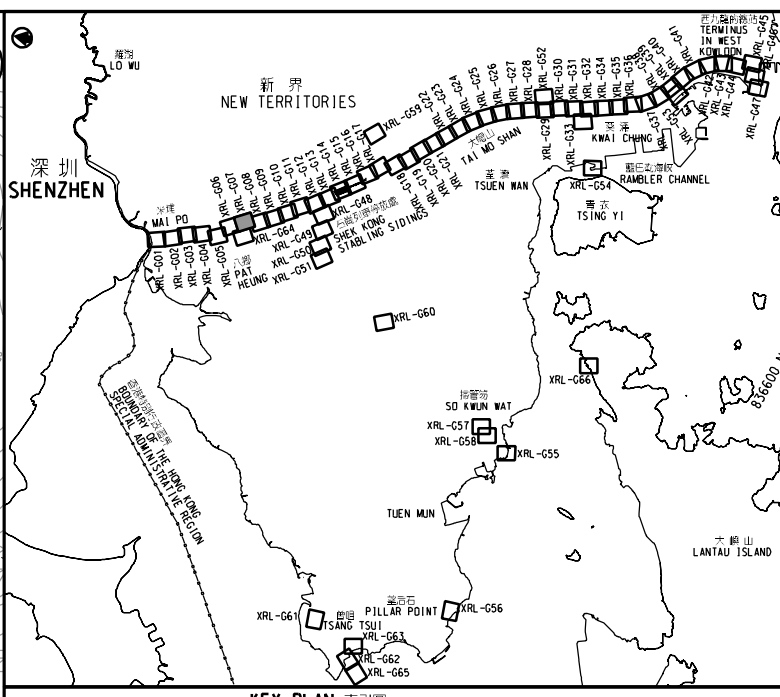
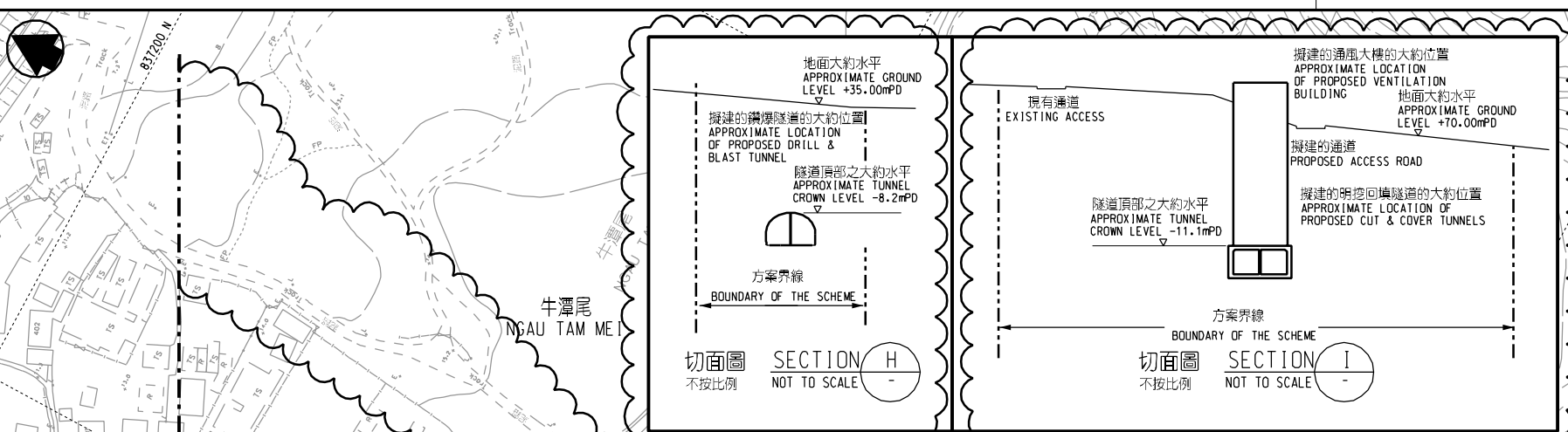


DRAWING NO. XRL-G07



- 圖例 LEGEND**
- 方案界線 (BOUNDARY OF THE SCHEME)
  - [Pattern] 擬建的車站及其他鐵路設施 (PROPOSED STATION AND OTHER RAILWAY FACILITIES)
  - [Pattern] 擬建的車站及其他鐵路設施(地下) (PROPOSED STATION AND OTHER RAILWAY FACILITIES (UNDERGROUND))
  - [Pattern] 擬建的鑽挖或掘鑽或鑽爆隧道 (PROPOSED BORED / MINED / DRILL AND BLAST TUNNEL)
  - [Pattern] 擬採用明挖回填法興建的鐵路設施或隧道 (PROPOSED RAILWAY FACILITIES/TUNNEL BY CUT-AND-COVER METHOD)
  - [Pattern] 擬建的地下臨時建築通道 (PROPOSED TEMPORARY UNDERGROUND CONSTRUCTION ACCESS)
  - [Pattern] 可能永久封閉的道路 (包括行車道和行人徑) (ROADS (INCLUDING CARRIAGEWAY AND FOOTPATH) WHICH MAY BE CLOSED PERMANENTLY)
  - [Pattern] 擬建的緊急車輛通道及行車道 (PROPOSED EMERGENCY VEHICULAR ACCESS AND CARRIAGEWAY)
  - [Pattern] 擬建的行人徑 (PROPOSED FOOTPATH)
  - [Pattern] 現有的行人天橋將受影響 (EXISTING FOOTBRIDGE TO BE AFFECTED)
  - [Pattern] 擬建的臨時行人天橋/地面行人過路處 (AT-GRADE PEDESTRIAN CROSSING) (PROPOSED TEMPORARY FOOTBRIDGE / AT-GRADE PEDESTRIAN CROSSING)
  - [Pattern] 擬建的行人天橋 (PROPOSED FOOTBRIDGE)
  - [Pattern] 可能在其上進行填海工程或其他工程的政府前濱或海床 (GOVERNMENT FORESHORE OR SEABED OVER OR UPON WHICH RECLAMATION OR OTHER WORKS MAY BE CARRIED OUT)
  - ▲ 圖則修改 (DRAWING REVISION)
  - A1 修訂參考編號(參考憲報公告) (AMENDMENT REFERENCE NUMBER (SEE GAZETTE NOTICE))
  - [Pattern] 修訂範圍 (AMENDMENT AREA)

刪除擬建通道及修訂方案界線  
PROPOSED ROAD WIDENING DELETED AND BOUNDARY OF THE SCHEME AMENDED

現有通道在工程進行中將會保留, 改道及修改  
EXISTING ACCESS TO BE MAINTAINED, DIVERTED AND MODIFIED DURING CONSTRUCTION

修訂擬建的通風大樓的布局及大約位置及方案界線  
LAYOUT AND APPROXIMATE LOCATION OF PROPOSED VENTILATION BUILDING AND BOUNDARY OF THE SCHEME AMENDED

修訂剖面標記  
SECTION-MARK AMENDED

現有通道將不受影響  
EXISTING ACCESS WILL NOT BE AFFECTED

現有通道將不受影響  
EXISTING ACCESS WILL NOT BE AFFECTED

現有的兩個骨灰壺及其金塔座  
將予拆除  
ONE EXISTING URN WITH SHELTER TO BE REMOVED

刪除擬建的臨時施工通道的大約位置及修訂方案界線  
APPROXIMATE LOCATION OF PROPOSED TEMPORARY CONSTRUCTION ADIT DELETED AND BOUNDARY OF THE SCHEME AMENDED

修訂方案界線  
BOUNDARY OF THE SCHEME AMENDED

修訂擬建的鑽挖或掘鑽或鑽爆隧道的布局及方案界線  
LAYOUT OF PROPOSED BORED / MINED / DRILL AND BLAST TUNNEL AND BOUNDARY OF THE SCHEME AMENDED

修訂剖面標記  
SECTION-MARK AMENDED

現有的兩個骨灰壺將會拆除  
TWO EXISTING URNS TO BE REMOVED

**一般說明 GENERAL NOTES**  
1. 有關一般說明參閱圖號 XRL-G01.  
FOR GENERAL NOTES, REFER TO DRAWING NO. XRL-G01.

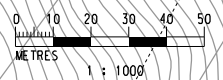
修訂表 TABLE OF AMENDMENTS					
修訂日期 REV	修訂日期 DATE	修訂人 BY	修訂人 SUB	修訂人 APP	說明 DESCRIPTION
▲	17 APR 2005	CDD	DAW	PP	修訂項目 A1, A3 至 A5 AMENDMENT ITEMS A1, A3 TO A5 修訂圖則方格內容及索引圖 TITLE BOX AND KEY PLAN AMENDED

獲准發出 APPROVED FOR ISSUE  
路政署  
鐵路拓展處處長(2)  
GOVERNMENT ENGINEER/  
RAILWAY DEVELOPMENT (2)  
HIGHWAYS DEPARTMENT

圖則名稱 DRAWING TITLE  
廣深港高速鐵路香港段  
鐵路條例(第519章)  
總體規劃圖則 66頁的第7頁  
HONG KONG SECTION OF  
GUANGZHOU - SHENZHEN - HONG KONG  
EXPRESS RAIL LINK  
RAILWAYS ORDINANCE (CHAPTER 519)  
GENERAL LAYOUT PLAN SHEET 7 OF 66

圖號 DRAWING NO.  
**XRL - G07**  
比例 SCALE  
**1:1000 (A1)**  
或如顯示  
OR  
AS SHOWN

香港特別行政區政府  
THE GOVERNMENT OF THE HONG KONG  
SPECIAL ADMINISTRATIVE REGION  
路政署  
HIGHWAYS DEPARTMENT  
鐵路拓展處  
RAILWAY DEVELOPMENT OFFICE



接駁線  
MATCH LINE  
FOR CONTINUATION  
SEE DRAWING NO. XRL-G06

接駁線  
MATCH LINE  
FOR CONTINUATION  
SEE DRAWING NO. XRL-G08

接駁線  
MATCH LINE  
FOR CONTINUATION  
SEE DRAWING NO. XRL-G64